










This map is reproduced from Ordnance Survey material with the permission of Ordnance Survey on behalf of the Controller of Her Majesty's Stationery Office. Crown copyright and may be used to produce or to reproduce or to publish or to display in public or to transmit in any form or by any means, electronic, mechanical, photocopying, recording, or by any information storage or retrieval system, without the prior written permission of Ordnance Survey. Unauthorised reproduction of this map is prohibited. 10004828 2014.

-  Settlement Policy Area Boundary **H24 E17 CP12**
-  Green Infrastructure Network Opportunity Zone **AD24**
-  2 Upper Great Ouse River Valley
-  Existing Cycle Route **AD39**
-  Village Open Space / View **AD40**
-  County Wildlife Site **NE3**
-  County Wildlife Site River Great Ouse **NE3**
-  Floodzone 3a
-  Floodzone 3b (Functional Floodplain)

Scale 1:5,000  

